COMMISSION DIST	MAP ID	MAP PAGE	CORD	CLASSIFICATION	DESCRIPTION	LENGTH (Mile)	ESTIMATE
5	157	6, 7	1208	Major	From Letica Bridge to 24th Ave SW	0.907	$1,244,000.00
2	219	1	1166	Local	CR. 1164 west to E.O.P.	0.233	$37,453.97
3	65	1	1142	Local	Co. Rd. 1237 North To E.O.P.	0.310	$44,848.32
5	248	4	1082	Local	CR 1083 EAST & WEST to E.O.P	0.400	$46,801.92
3	251	4	1087	Local	OFF U.S. 50 to E.O.P "at Trading Post"	0.190	$5,738.30
2	32	3	1051	Local	Int. Co. Rd. 1054 East To E.O.P.	0.900	$130,204.80
2	31	3	1051	Local	Int. Co. Rd. 1054 West To Tallapoosa County Line	1.360	$218,615.47
5	213	6, 7		Local	47th Ave Givourns Road OFF CR 1299	0.200	$28,934.40
2,3	74	1	1158	Local	Co. Rd. 1114 North To Co. Rd. 1160	2.912	$179,379.20
3,2	253	1	1158	Local	Al. 77 North To Int. Co. Rd. 1114	1.820	$112,112.00
2	043Z	3	1021	Local	Repair to Bridge 43 over Norfolk Southern RR	NA	$75,000.00
5	Exit 70	4, 6	1388	Major	Improvements to I-85 Interchange at Exit 70	0.590	$400,000.00
1	160	6, 7	1204	Major	Airport Road	0.450	$11,500.00
5	172	6, 7	1203	Local	Int. Co. Rd. 1380 West To E.O.P.	1.220	$33,500.00
					FY 2020:	**11.492**	**$2,568,088.38**

COMMISSION DIST	MAP ID	MAP PAGE	CORD	CLASSIFICATION	DESCRIPTION	LENGTH (Mile)	ESTIMATE
5	276	6, 7	1208	Major	Hwy 50 to 24th avenue	0.502	$117,543.50
5	241	6, 7		Local	32 St S.W. OFF CR 1208 East	0.200	$32,219.73
2	105Z	3	1094	Local	Replace Bridge 105 w/ (3) 8' Pipes on Boyds Ck	NA	$18,000.00
3	133Z	1	1150	Local	Rehab Bridges 133, 134, & 135 over Sandy Ck	NA	$70,000.00
5	185	6	1195	Major	Co. Rd. 1279 East To Fairfax Bypass	2.575	$454,408.53
3	120	2	1268	Local	CR 278 to County Line	2.210	$356,028.05
3	58	2	1288	Local	Int CR 278 N to GA State Line	1.580	$97,328.00
5	196	6	1388	Major	I-85 east to US 29	4.110	$355,410.88
4,5	238	6, 7	1208	Major	CR 1084 to HWY 50	2.050	$397,938.35
3,4	130	5	1289	Major	Int. Co. Rd. 1216 South To Co. Rd. 1202	4.260	$368,382.08
2	20	3	1048	Major	Tallapoosa County Line East To Lafayette City Limits	11.000	$864,746.67
3	083Z	2	1267	Minor	Rehab Bridge 83 over Water Works Ck	NA	$400,000.00
3	134	5	1455	Local	DEAD END OFF 1289	0.626	$89,521.67
3	103	2	1241	Minor	Co. Rd. 1258 East To Co. Rd. 1246	3.260	$525,181.65
2	087Z	3	1002	Local	Replace Bridge 87 over Norfolk Southern RR	NA	$575,000.00
2,5	202	3, 4	1290	Major	U.S. 431 East To Co. Rd. 1389	6.100	$375,760.00
3	208	3	1075	Local	U.S.431 EAST TO EOP	1.300	$72,072.00
3	112	2	1263	Minor	Co. Rd. 1267 East To C.R. 1266	3.120	$192,192.00
3	107	2	1281	Major	Int. Co. Rd. 1278 North To County Line	1.020	$164,320.64
2,3	71	1	1114	Major	Int. Al. 77 East To Int. U.S. 431	4.220	$567,933.23
3	104	2	1259	Local	Co. Rd. 1241 North To Randolph County Line	0.855	$137,739.36
3	126	5	1216	Major	Co. Rd. 1289 West To E.O.P.	1.560	$250,764.80
2	17	3	1033	Local	Co. Rd. 1048 South To Int. Co. Rd. 1009	2.470	$152,152.00
3	80	1, 2	1258	Major	U.S. 431 North To Int. Co. Rd. 1234	4.600	$741,053.87
5	182	4	1083	Major	CR 299 TO CR 177	3.519	$683,095.14
2	057Z	3	1098	Local	Rehab Bridge 98 over Chatahospee Ck	NA	$200,000.00
3	111	2	1267	Major	Int. Co. Rd. 1222 North To U.S. 431	5.590	$789,925.14
					TOTAL ROAD IMPROVEMENTS, 2019-2025:	**78.22**	**$10,278,805.68**
					TOTAL BRIDGE IMPROVEMENTS, 2019-2025:	**6**	**$1,338,000.00**
					TOTAL, 2019-2025:		**$11,616,805.68**

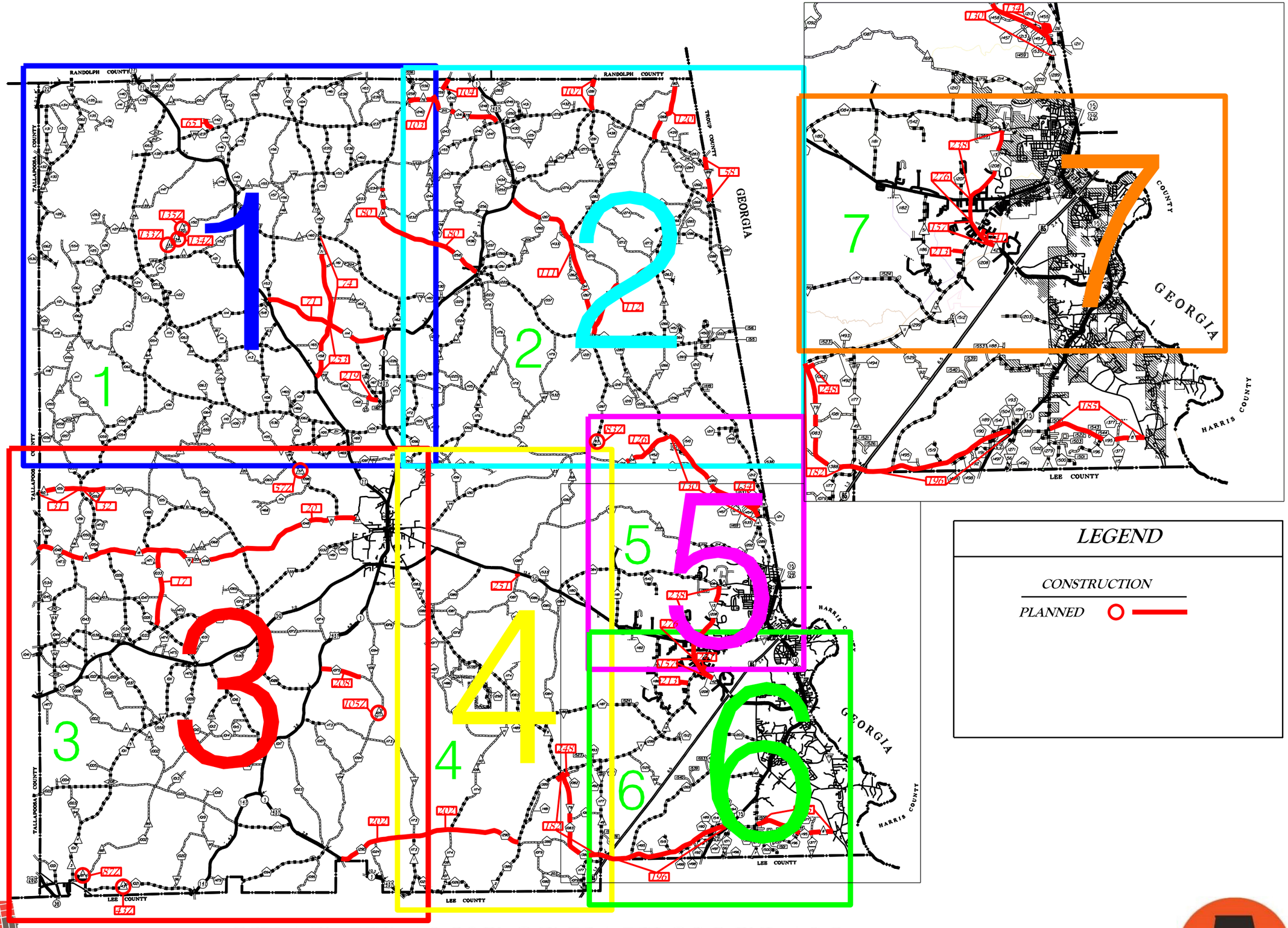

LEGEND

CONSTRUCTION

PLANNED

10 YEAR TRANSPORTATION PLAN

2015 - 2025

2019 UPDATE

Chambers COUNTY

STRENGTH WOVEN IN

REBUILD

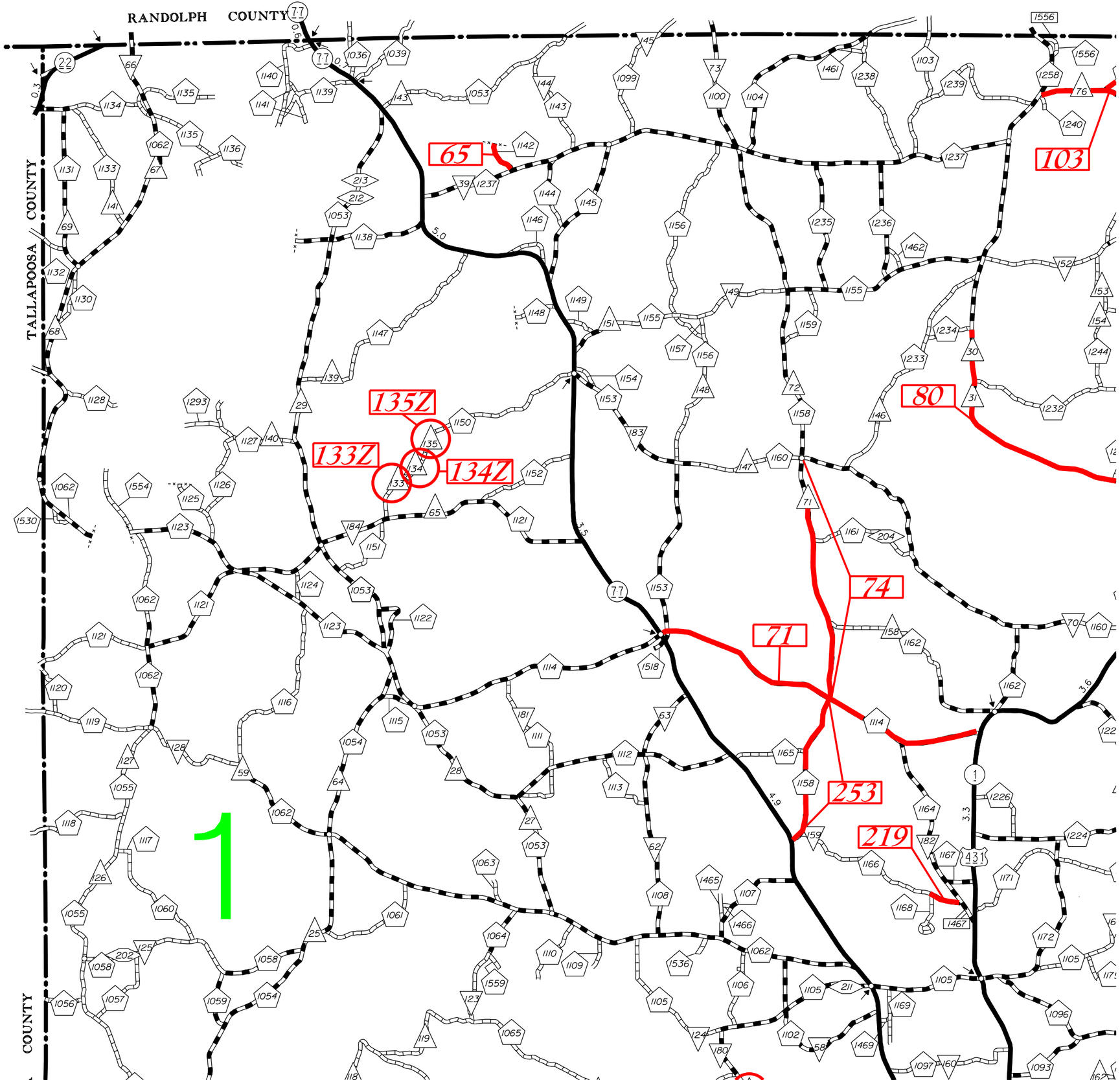
RANDOLPH COUNTY
TALLAPOOSA COUNTY
COUNTY
65
103
80
135Z
133Z
134Z
74
71
253
219
1

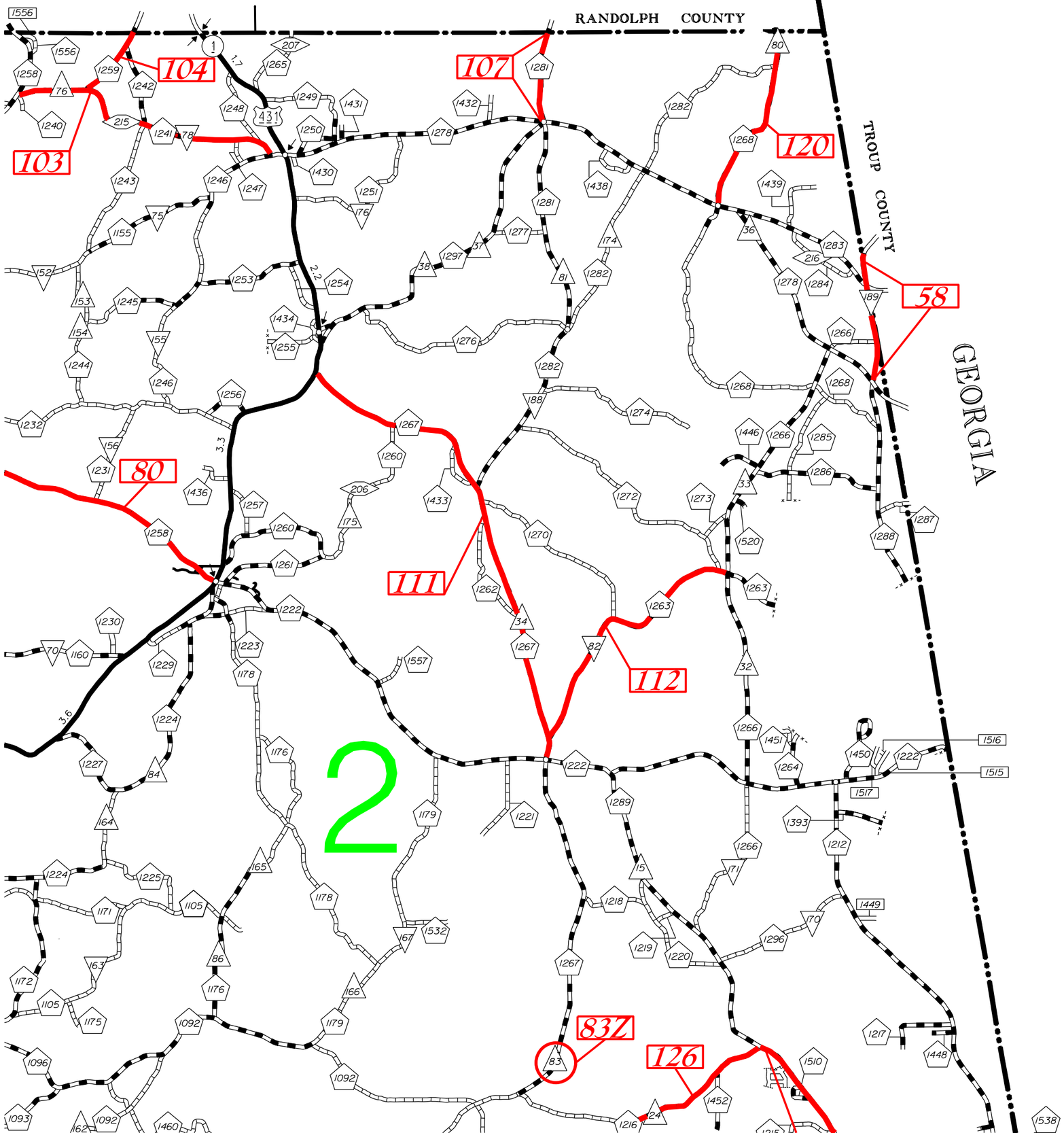
RANDOLPH COUNTY
TROUP COUNTY
GEORGIA
103
104
107
120
58
80
111
112
83Z
126
2

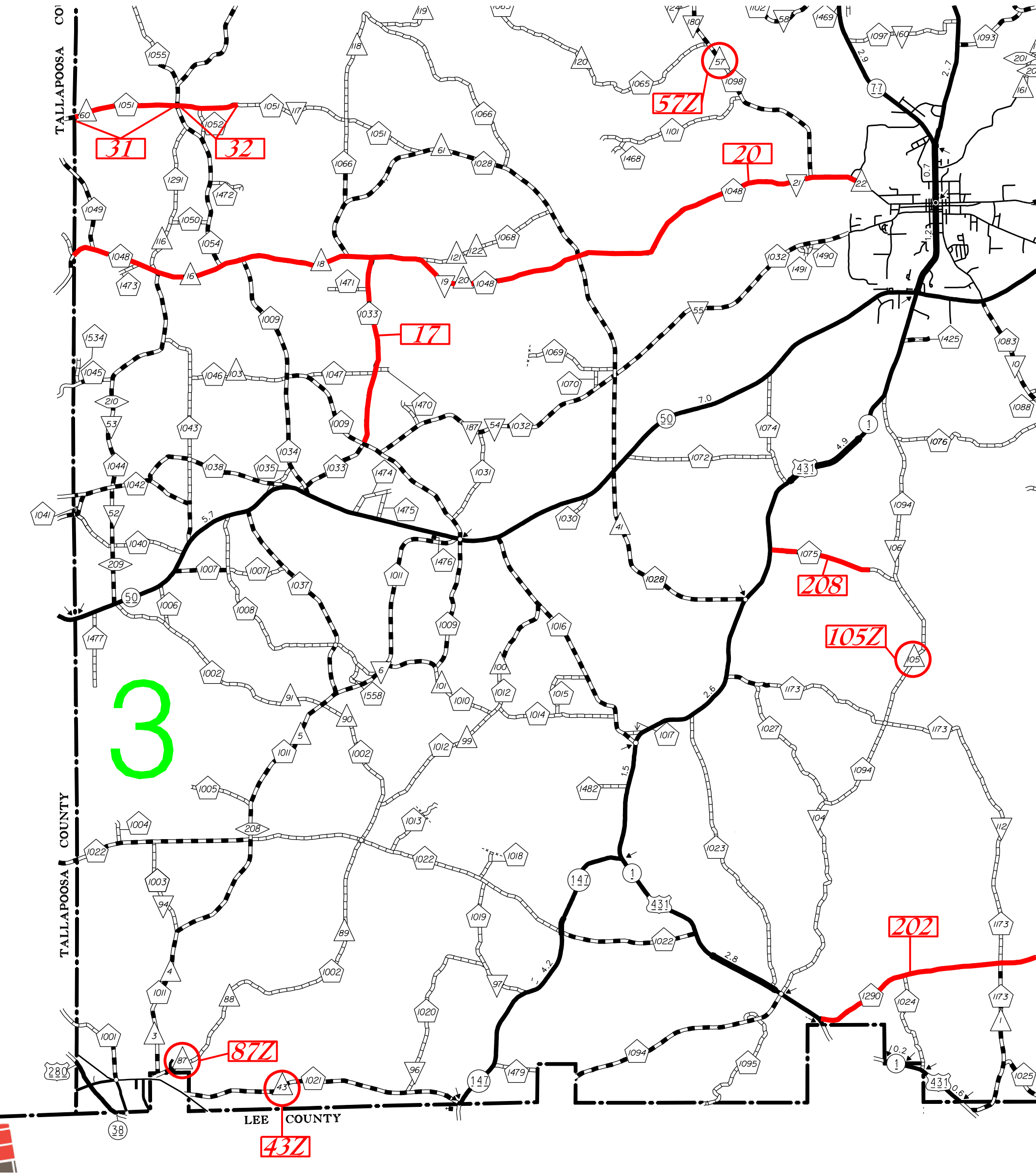
TALLAPOOSA COUNTY
LEE COUNTY
3
31
32
17
20
57Z
208
105Z
202
87Z
43Z

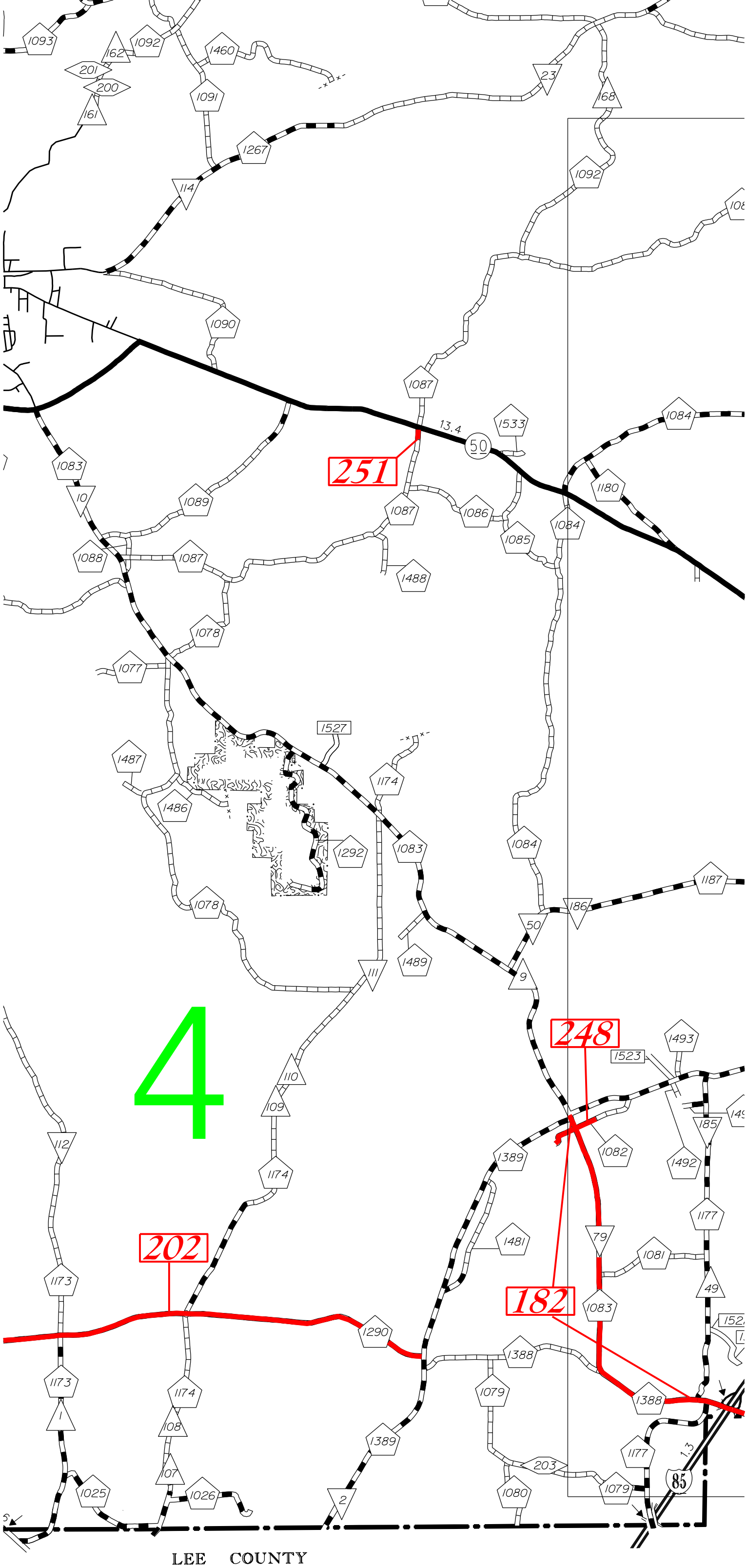
4
251
248
182
202
50
13.4
85
1.3
LEE COUNTY

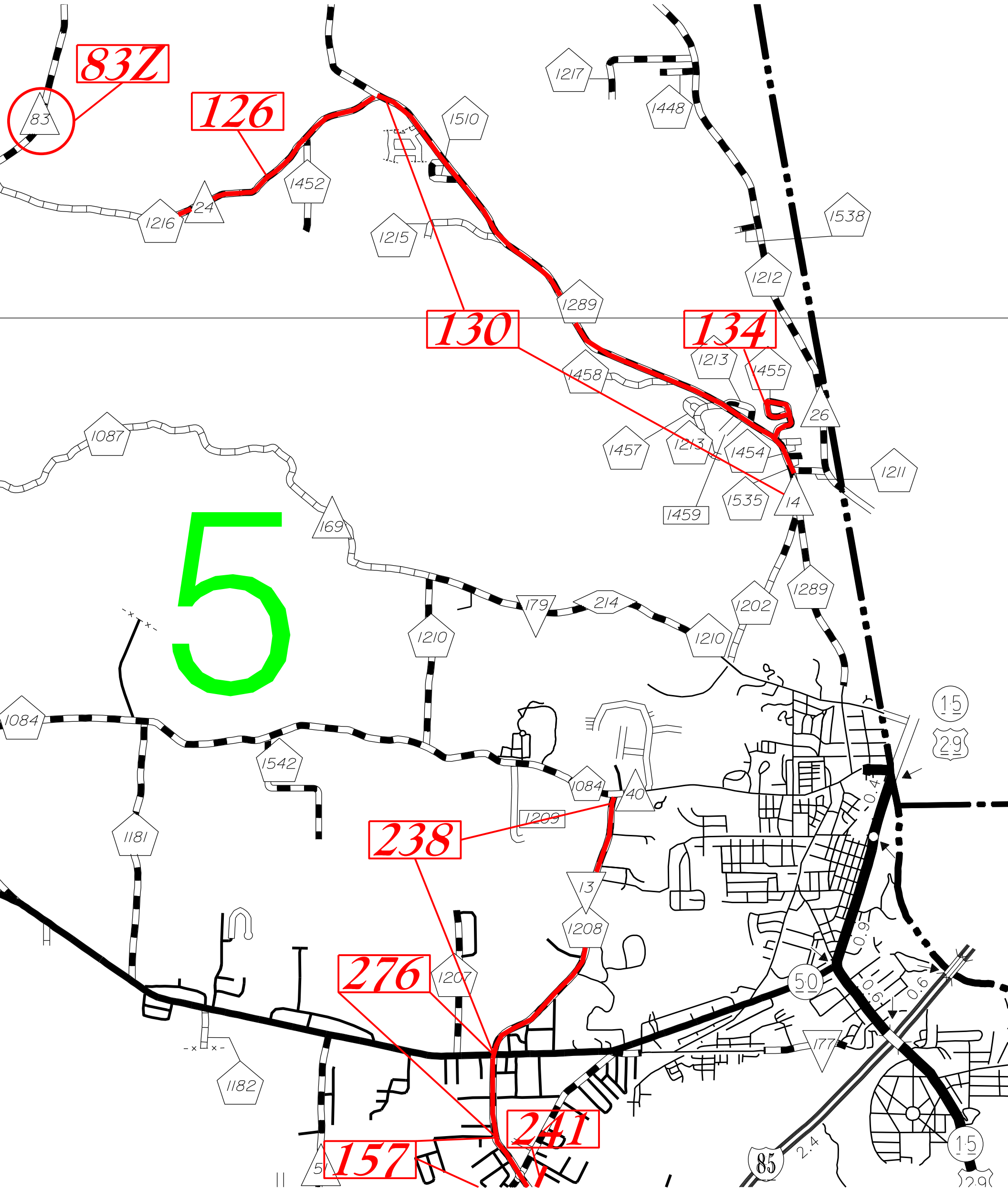
83Z
126
130
134
238
276
241
157
5
83
1216
24
1452
1510
1217
1448
1538
1212
1289
1458
1213
1455
26
1457
1213
1454
1211
1459
1535
14
1087
169
179
214
1202
1289
1210
1210
1084
1542
1084
40
1209
1181
13
1208
1207
50
177
1182
51
85
15
29
0.4
0.9
0.6
0.6
2.4

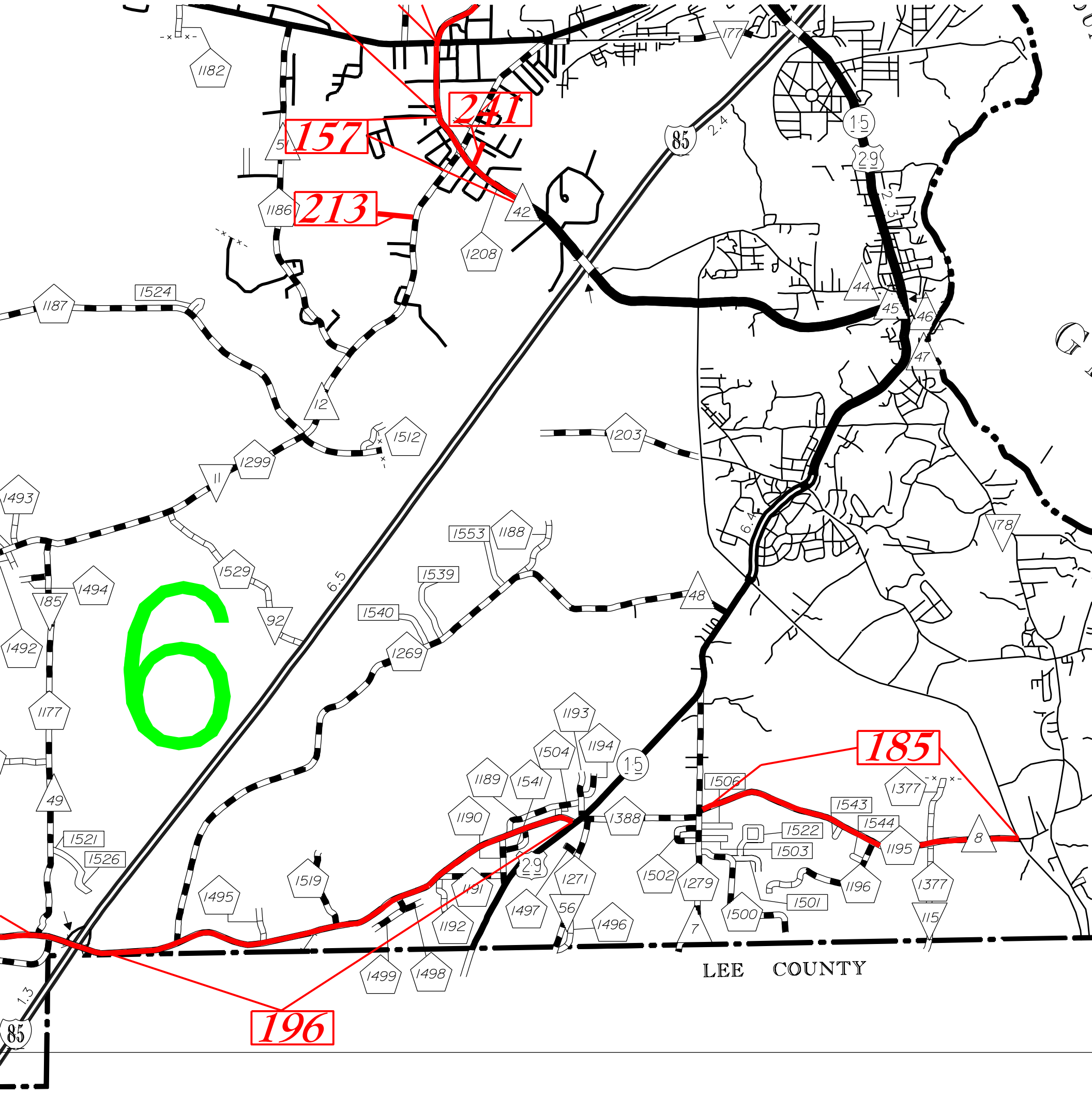
6
157
241
213
196
185
85
1.5
2.9
LEE COUNTY

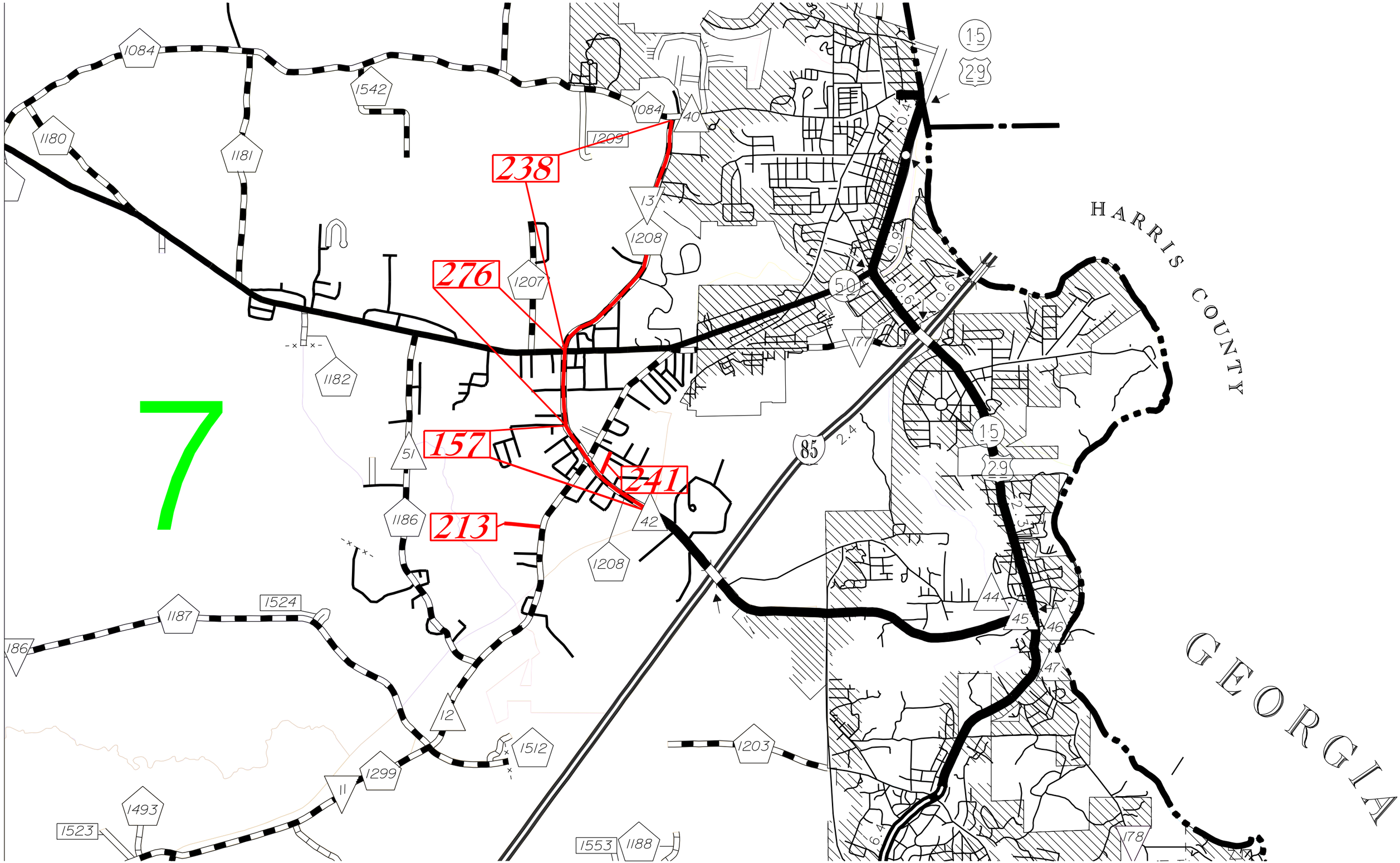
7
238
276
157
241
213
HARRIS COUNTY
GEORGIA
1084
1542
1180
1181
1084
40
1209
13
1208
1207
1182
51
1186
42
1208
1524
1187
186
12
1512
1299
11
1493
1523
1553
1188
1203
177
50
85
2.4
15
29
44
45
46
47
178